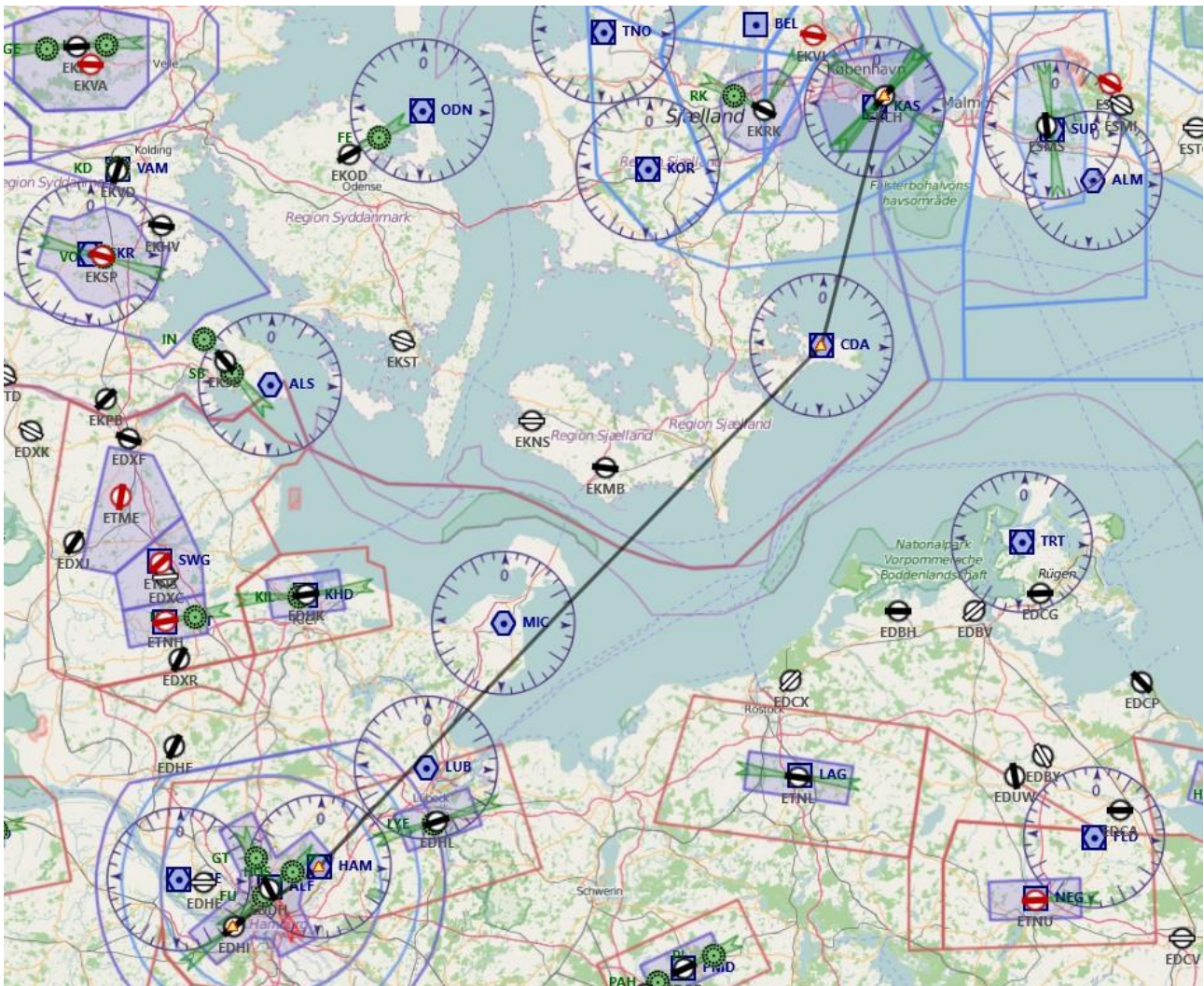


22^ TAPPA: COPENHAGEN (EKCH) – AMBURGO (EDHI)

Piano volo:



Waypoint	Descrizione	Prua °M	Ora	Dist (nm)	Rotta °M	Rotta °T	G/S (kts)
EKCH	Kastrup	358°	0	0	000°	000°	150
CDA	CODAN (114,9 MHz)	192°	15	38,2	192°	194°	150
HAM	HAMBURG (113,1 MHz)	223°	44	109,6	223°	225°	150
EDHI	Finkenwerder	234°	6	15,9	234°	236°	150

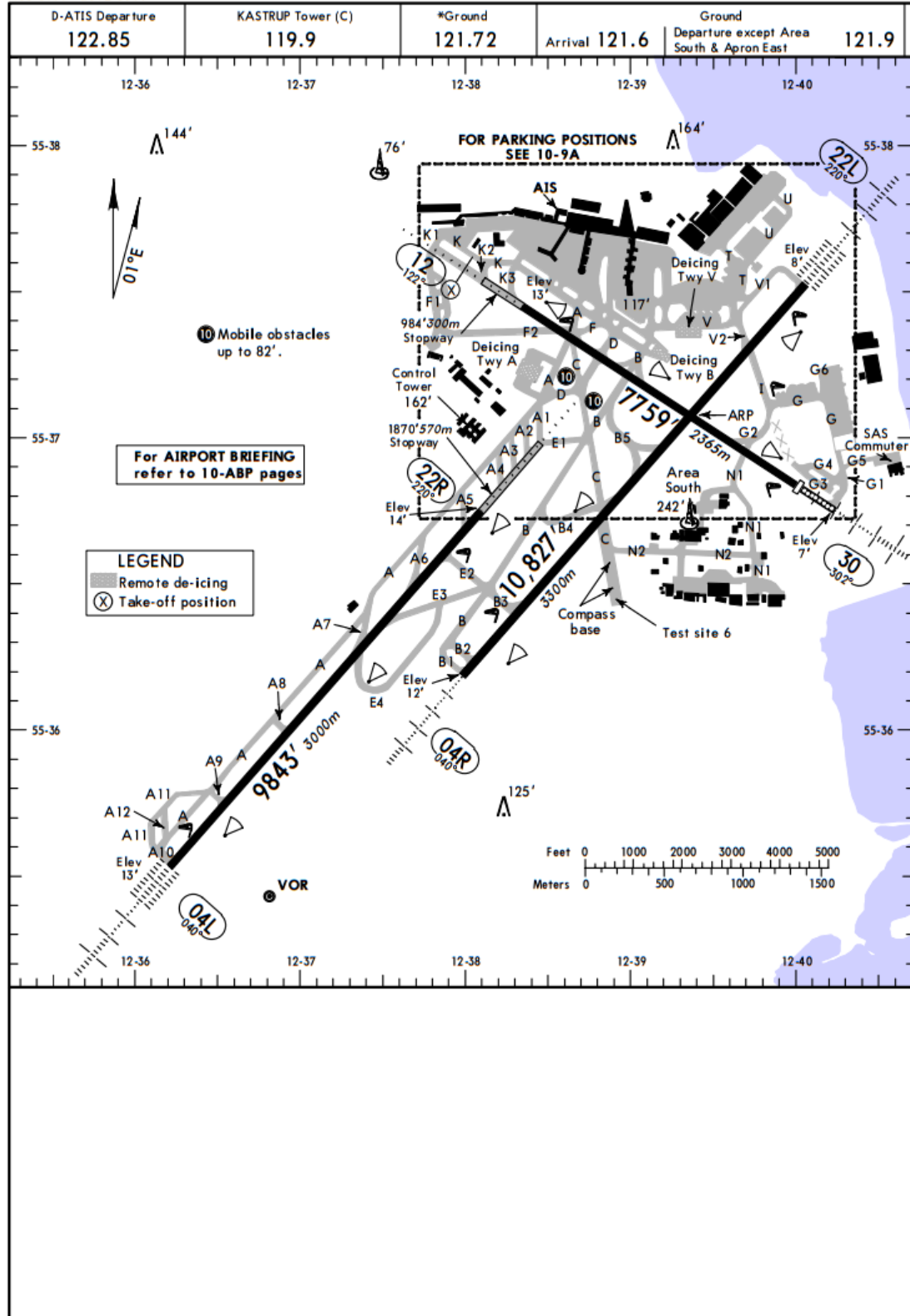
Breve descrizione del volo: da Copenhagen punteremo la prua del nostro aereo verso sud-ovest e seguendo il mare arriveremo fino alle coste tedesche, da qui proseguiremo nell'entroterra verso Amburgo.

Cartine

Copenhagen (EKCH)

EKCH/CPH

Apt Elev **17'**
N55 37.1 E012 39.4



CHANGES: Communications. Notes. Holding position withdrawn.

Amburgo (EDHI)

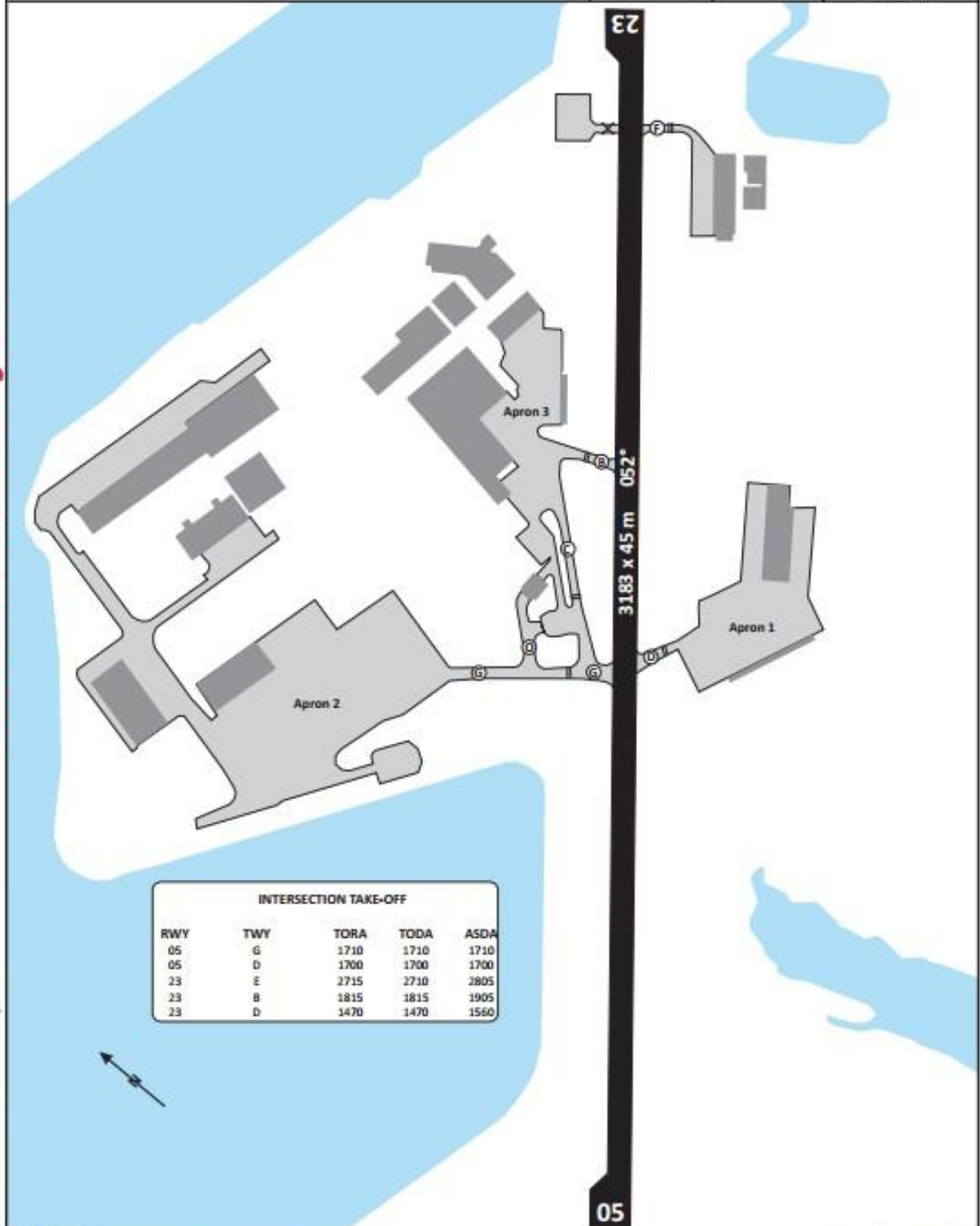
Finkenwerder, GERMANY
Hamburg



XWF/EDHI
GROUND MOVEMENT

ATIS	123.120	TOWER	123.250	APT ELEV.	16 ft	Trans. Alt	5000'	
BREMEN RADAR	127.670							
	134.250							

Do not use for real life navigation



RWY	TWY	TORA	TODA	ASDA
05	G	1710	1710	1710
05	D	1700	1700	1700
23	E	2715	2710	2805
23	B	1815	1815	1905
23	D	1470	1470	1560

Revision: 2010-06-27 - CHANGES: Layout